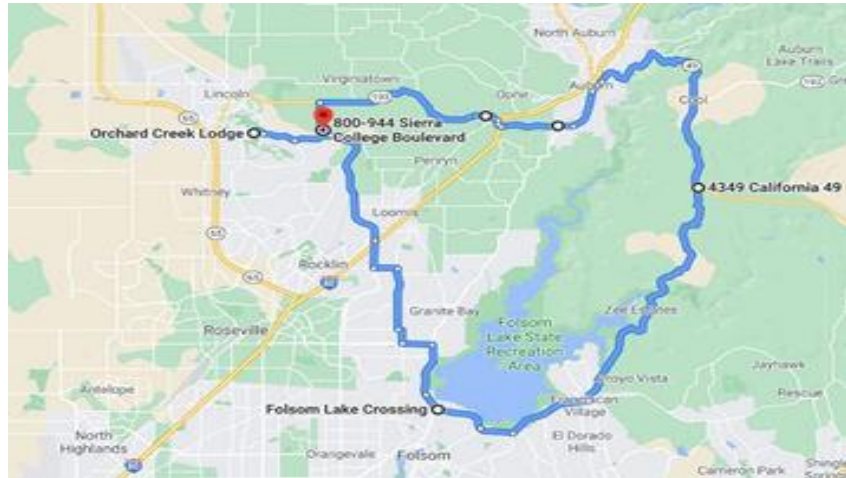


Impromptu Ride Around Folsom Lake

Tuesday October 20th

Leaving Orchard Creek at 10 AM



Michelle and I plan to do an impromptu ride next Tuesday the 20th around Folsom Lake. Please join us if you would like to tag along. We tried this ride a few weeks ago with the Oravecs and had a lot of fun. The directions are attached.

The highlight of this route is 12 miles on Salmon Falls Road, behind the Lake. This is a long and curvy stretch of road through the countryside, just perfect for a sports car.

If you would like to join us, just show up. The total trip will be about 2 hours. We plan no stops, but if you need an emergency bathroom break you can pull off at the Holiday Market in Cool.

Please bring your masks. We will stay in our car and wave to you without congregating. We will be using channel 6 on our radios to let you know when we are leaving the parking lot.

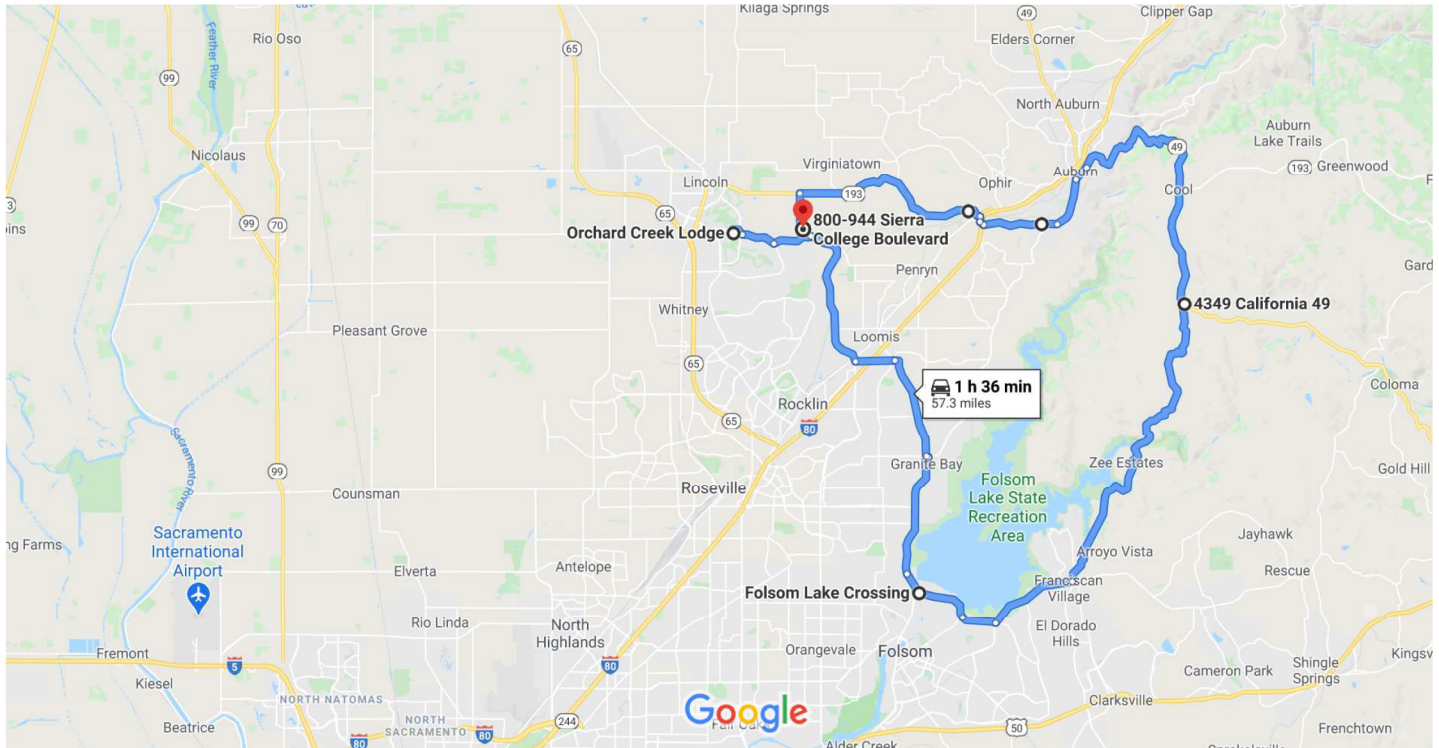
We hope you can come.

Tom & Michelle Breckon



Orchard Creek Lodge to 800-944 Sierra College Blvd, Lincoln, CA 95648

Drive 57.3 miles, 1 h 36 min



Map data ©2020 Google 2 mi

Orchard Creek Lodge


965 Orchard Creek Ln, Lincoln, CA 95648


Take Orchard Creek Ln to Del Webb Blvd


- 45 s (0.1 mi)
- ↑ 1. Head northeast toward Orchard Creek Ln
- 112 ft
- ↗ 2. Turn right onto Orchard Creek Ln
- 472 ft



Take Sierra College Blvd, Laird Rd and Auburn Folsom Rd to Folsom Lake Crossing in Folsom


- 29 min (17.0 mi)
- ↘ 3. Turn right onto Del Webb Blvd
- 0.4 mi
- ↙ 4. Turn left onto Stoneridge Blvd
- 1.1 mi
- ↙ 5. Turn left onto Twelve Bridges Dr
- 1.2 mi
- ↘ 6. Turn right onto Sierra College Blvd
- 5.0 mi



-  7. Turn left onto Brace Rd

 1.2 mi
-  8. Slight right onto Laird Rd

 3.3 mi
-  9. Turn left onto Cavitt Stallman Rd

 472 ft
-  10. Turn right onto Auburn Folsom Rd
 Pass by Subway (on the left in 2.0 mi)

 3.9 mi
-  11. Continue onto Folsom-Auburn Rd


 0.7 mi
-  12. Use the left lane to turn left onto Folsom Lake Crossing
 Destination will be on the left


 0.1 mi



29 min (17.1 mi)


Folsom Lake Crossing


Folsom, CA 95630



-  13. Head east on Folsom Lake Crossing

 1.8 mi
-  14. Continue onto E Natoma St

 1.1 mi
-  15. Use the left 2 lanes to turn left after Taco Bell (on the right)
 Pass by Firestone Complete Auto Care (on the right in 1.4 mi)

 2.9 mi
-  16. Turn left onto Salmon Falls Rd

 11.6 mi
-  17. Turn right onto Salmon Falls Cutoff Rd

 495 ft
-  18. Turn left onto CA-49 N
 Destination will be on the left

 190 ft

29 min (17.5 mi)

4349 CA-49

Pilot Hill, CA 95664

- ↑ 19. Head northwest on CA-49 N toward Rattlesnake Bar Rd

 10.1 mi
- ↑ 20. Continue onto High St

 0.5 mi
- ↶ 21. Turn left onto Auburn Folsom Rd/Sacramento St
i Continue to follow Auburn Folsom Rd

 1.6 mi
- ↷ 22. Turn right onto Indian Hill Rd

 0.5 mi

23 min (12.7 mi)

10514-10572 Indian Hill Rd

Auburn, CA 95603

- ↑ 23. Head west on Indian Hill Rd toward Tea Ln

 1.9 mi
- ↷ 24. Turn right onto Newcastle Rd

 0.2 mi
- ↷ 25. Turn right onto Old State Hwy

 0.2 mi
- ↶ 26. Turn left onto CA-193 W
i Destination will be on the left

 0.5 mi

4 min (2.7 mi)

8812 CA-193

Newcastle, CA 95658

- ↑ 27. Head west on CA-193 W toward Skyview Dr

 6.2 mi
- ↶ 28. Turn left onto Sierra College Blvd
i Destination will be on the left

 1.1 mi

10 min (7.3 mi)

800-944 Sierra College Blvd

Lincoln, CA 95648

These directions are for planning purposes only.
 You may find that construction projects, traffic,